







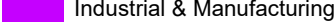



Guilford Township Zoning Districts

-  Communication Tower
-  Interstate Highway
-  Federal Highway
-  State Route
-  Roads
-  Jurisdiction Boundary
-  Cemetery
-  Park
-  Parcels
-  Commercial
-  Industrial & Manufacturing
-  Residential

Notes:

This map is updated frequently and may not represent the most current information. To ensure accurate information contact the Zoning office at (330) 769-1929.


The lot lines shown on this map are representative of the actual lot lines and are not intended to be substituted for an official survey or used to resolve boundary or area issues. Secure a survey or consult County records for dimensions and areas of lots.

The road centerline, railroad centerline, and parcel boundary data are maintained by the Medina County Highway Engineers Office.

The Guilford Township zoning district data are maintained by the Medina County Department of Planning Services in cooperation with the Guilford Township Trustees and the Zoning Office.



1 inch = 2,669 feet



Adopted by the Guilford Township Trustees January 21, 2003 by Resolution No. 2002-02 and reaffirmed by Resolution No. 2020-02 on January 7, 2020.

Trustees Signatures

Gene Morris *Robert Rohrer* *Jerry Winkler*
Gene Morris Robert Rohrer Jerry Winkler

